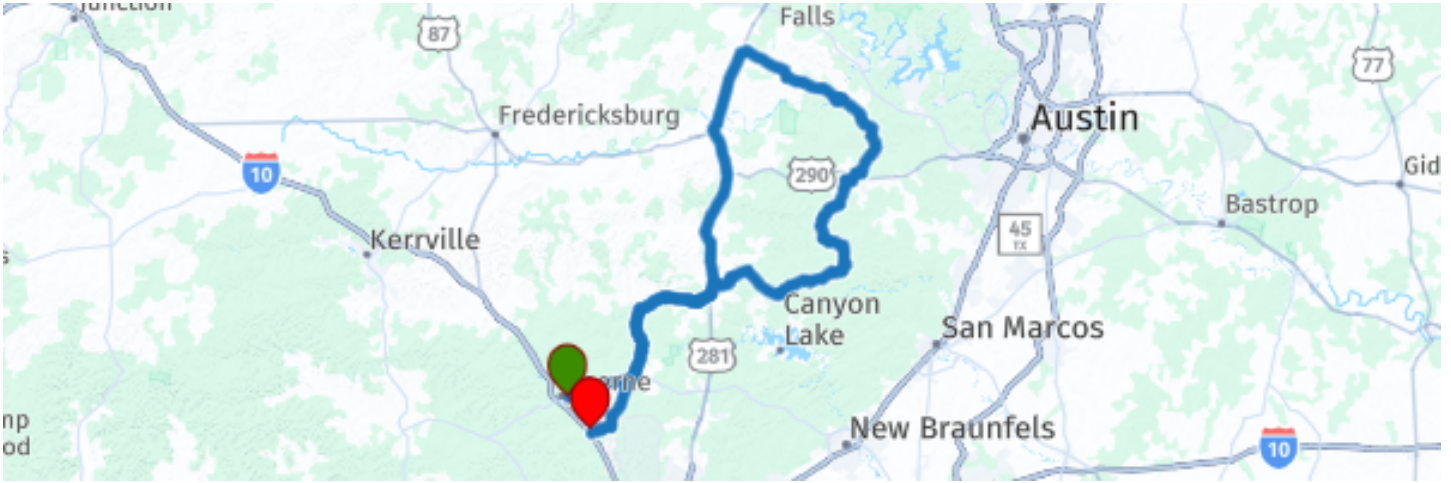


# Texas Natural Wonders - Day 1

## New











Warning, the instructions, duration and times are calculated by OpenStreetMap. This data can therefore slightly deviate from the information shown in MRA Routeplanner.

### Waypoints

#	Name <i>Note</i>	Distance and time			
		Arrival	Departure	Distance	Duration
1	Begin, The Place, Old San Antonio Rd, Boerne, TX			<b>Total</b>	<b>Total</b>
				Difference	Difference
2	Turn right on Frey St, Boerne, TX			<b>0.04 mi</b>	<b>0h 0m</b>
				0.04 mi	0h 0m
3	Turn right on Oak Park Dr, Boerne, TX			<b>0.36 mi</b>	<b>0h 1m</b>
				0.32 mi	0h 1m
4	Turn left on Herff Rd, Boerne, TX			<b>0.64 mi</b>	<b>0h 2m</b>
				0.27 mi	0h 0m
5	Turn right on River Rd, TX 46, Boerne, TX			<b>1.01 mi</b>	<b>0h 3m</b>
				0.38 mi	0h 1m
6	Turn left on FM 3351, Bergheim, TX			<b>10.62 mi</b>	<b>0h 15m</b>
				9.61 mi	0h 11m
7	Turn right on FM 473, Kendalia, TX			<b>22.21 mi</b>	<b>0h 26m</b>
				11.60 mi	0h 11m
8	Turn left on US 281, Blanco, TX			<b>29.67 mi</b>	<b>0h 35m</b>
				7.46 mi	0h 8m
9	Turn right on RM 473, Blanco, TX			<b>31.56 mi</b>	<b>0h 37m</b>
				1.88 mi	0h 1m
10	Turn right on RM 32, Blanco, TX			<b>37.22 mi</b>	<b>0h 42m</b>
				5.67 mi	0h 5m

11	Turn left on FM 484, Fischer, TX	<b>42.29 mi</b>	<b>0h 48m</b>
		5.07 mi	0h 5m
12	Turn left on Fischer Store Rd, Fischer, TX	<b>42.50 mi</b>	<b>0h 48m</b>
		0.21 mi	0h 0m
13	Blanco River Crossing, Fischer Store Rd, Wimberley, TX	<b>47.44 mi</b>	<b>0h 58m</b>
		4.93 mi	0h 9m
14	Turn right on FM 2325, Wimberley, TX	<b>50.74 mi</b>	<b>1h 4m</b>
		3.30 mi	0h 6m
15	Fuel Stop, Exxon, Jacobs Well Rd, Wimberley, TX	<b>52.18 mi</b>	<b>1h 6m</b>
		1.45 mi	0h 2m
16	Turn left on Jacobs Well Rd, Wimberley, TX	<b>52.21 mi</b>	<b>1h 16m</b>
		0.03 mi	0h 0m
17	Our left on Mt Sharp Rd, Wimberley, TX	<b>53.51 mi</b>	<b>1h 19m</b>
		1.30 mi	0h 2m
18	Turn left on Whippor Will Dr, Wimberley, TX	<b>53.97 mi</b>	<b>1h 20m</b>
		0.46 mi	0h 1m
19	Continue left on Mount Sharp Rd, Wimberley, TX	<b>56.20 mi</b>	<b>1h 54m</b>
		2.23 mi	0h 4m
20	Veer right on Mt Gainor Rd, Wimberley, TX	<b>61.03 mi</b>	<b>2h 3m</b>
		4.83 mi	0h 8m
21	Continue on Creek Rd, Dripping Springs, TX	<b>69.19 mi</b>	<b>2h 16m</b>
		8.16 mi	0h 13m
22	Continue on N Roger Hanks Pkwy, Dripping Springs, TX	<b>70.41 mi</b>	<b>2h 19m</b>
		1.22 mi	0h 2m
23	Veer right on N Roger Hanks Pkwy, Dripping Springs, TX	<b>70.88 mi</b>	<b>2h 21m</b>
		0.47 mi	0h 1m
24	Turn left on RR 12, Dripping Springs, TX	<b>71.75 mi</b>	<b>2h 24m</b>
		0.88 mi	0h 3m
25	Continue on RM 12 just past Fitzhugh Rd, Dripping Springs, T	<b>75.63 mi</b>	<b>2h 29m</b>
		3.88 mi	0h 4m
26	Route 12 Filling Station, RM 12, Dripping Springs, TX	<b>75.71 mi</b>	<b>2h 29m</b>
		0.08 mi	0h 0m
27	Turn left on Hamilton Pool Rd, Dripping Springs, TX	<b>78.53 mi</b>	<b>3h 33m</b>
		2.82 mi	0h 3m
28	Hamilton Pool Park Rd A (Park), Dripping Springs, TX	<b>84.31 mi</b>	<b>3h 40m</b>
		5.79 mi	0h 7m
29	Hamilton Pool Park Rd C (Park), Dripping Springs, TX	<b>84.52 mi</b>	<b>3h 41m</b>
		0.21 mi	0h 0m
30	Turn right on Hamilton Pool Rd, Dripping Springs, TX	<b>84.88 mi</b>	<b>3h 43m</b>
		0.36 mi	0h 1m
31	Continue on FM 962, Round Mountain, TX	<b>88.36 mi</b>	<b>3h 48m</b>
		3.49 mi	0h 5m
32	Turn left on US 281, Round Mountain, TX	<b>100.67 mi</b>	<b>4h 2m</b>
		12.31 mi	0h 14m

 33	Fuel stop, Valero, US 281, Round Mountain, TX	<b>100.95 mi</b>	<b>4h 2m</b>
		0.28 mi	0h 0m
 34	Continue South on US-281 S, Blanco, TX	<b>125.86 mi</b>	<b>4h 36m</b>
		24.91 mi	0h 24m
 35	Turn right on FM 473, Kendalia, TX	<b>134.10 mi</b>	<b>4h 45m</b>
		8.24 mi	0h 8m
 36	Turn left on FM 3351, Kendalia, TX	<b>141.61 mi</b>	<b>4h 54m</b>
		7.51 mi	0h 8m
 37	Continue South on FM 3351 S, Bergheim, TX	<b>153.73 mi</b>	<b>5h 7m</b>
		12.12 mi	0h 13m
 38	Turn right on Dietz Elkhorn Rd, Boerne, TX	<b>161.04 mi</b>	<b>5h 15m</b>
		7.31 mi	0h 8m
 39	Turn left on Fair Oaks Pkwy, Boerne, TX	<b>162.24 mi</b>	<b>5h 18m</b>
		1.20 mi	0h 2m
 40	Turn right on W I-10 Frontage Rd, Fair Oaks Ranch, TX	<b>163.96 mi</b>	<b>5h 21m</b>
		1.73 mi	0h 3m
 41	End ride at Javelina HD, I-10 W, Boerne, TX	<b>164.85 mi</b>	<b>5h 22m</b>
		0.88 mi	0h 1m

## Instructions

1. Head toward Old San Antonio Rd. Go for 44 yd.
2. Turn right onto Old San Antonio Rd. Go for 30 yd.
3. Arrive at Old San Antonio Rd. Your destination is on the right.
4. Head northwest on Old San Antonio Rd. Go for 7 yd.
5. Continue on Frey St. Go for 0.3 mi.
6. Turn right onto Oak Park Dr. Go for 25 yd.
7. Arrive at Oak Park Dr. Your destination is on the left.
8. Head east on Oak Park Dr. Go for 0.2 mi.
9. Turn left onto Herff Rd. Go for 47 yd.
10. Arrive at Herff Rd.
11. Head toward Green Meadows Dr on Herff Rd. Go for 0.3 mi.
12. Turn right onto River Rd (TX-46). Go for 100 yd.
13. Arrive at River Rd (TX-46).
14. Head east on River Rd (TX-46). Go for 9.3 mi.

15. Turn left onto FM 3351 N (FM-3351). Go for 0.3 mi.
16. Arrive at FM 3351 N (FM-3351). Your destination is on the left.
17. Head north on FM 3351 N (FM-3351). Go for 11.5 mi.
18. Turn right onto Highway 473 (FM-473 E). Go for 137 yd.
19. Arrive at Highway 473 (FM-473). Your destination is on the right.
20. Head toward Crabapple Rd on Highway 473 (FM-473). Go for 7.4 mi.
21. Turn left onto S US Highway 281 (US-281). Go for 79 yd.
22. Arrive at S US Highway 281 (US-281).
23. Head toward Koch Bass Ln on S US Highway 281 (US-281). Go for 1.8 mi.
24. Turn right onto E Ranch Road 473 (RR-473). Go for 135 yd.
25. Arrive at E Ranch Road 473 (RR-473).
26. Head east on E Ranch Road 473 (RR-473). Go for 5.6 mi.
27. Turn right onto Ranch Road 32 (RR-32) toward San Marcos. Go for 125 yd.
28. Arrive at Ranch Road 32 (RR-32). Your destination is on the right.
29. Head toward Dubose Private Rd on Ranch Road 32 (RR-32). Go for 0.7 mi.
30. Continue on FM 32 (FM-32). Go for 4.3 mi.
31. Turn left onto FM 484 (FM-484). Go for 65 yd.
32. Arrive at FM 484 (FM-484). Your destination is on the right.
33. Head northeast on FM 484 (FM-484). Go for 0.2 mi.
34. Turn left onto Fischer Store Rd. Go for 63 yd.
35. Arrive at Fischer Store Rd.
36. Head toward Lets Roll Dr on Fischer Store Rd. Go for 4.9 mi.
37. Arrive at Fischer Store Rd.
38. Head toward Stone Cyn on Fischer Store Rd. Go for 3.3 mi.
39. Turn right onto FM 2325 (FM-2325). Go for 71 yd.
40. Arrive at FM 2325 (FM-2325). Your destination is on the right.
41. Head toward Packer Rd on FM 2325 (FM-2325). Go for 1.4 mi.

42. Turn left onto Jacobs Well Rd (CR-220). Go for 36 yd.
43. Arrive at Jacobs Well Rd (CR-220).
44. Head north on Jacobs Well Rd (CR-220). Go for 55 yd.
45. Arrive at Jacobs Well Rd (CR-220).
46. Head toward Woodacre Dr on Jacobs Well Rd (CR-220). Go for 1.3 mi.
47. Turn left onto Mt Sharp Rd (CR-220). Go for 71 yd.
48. Arrive at Mt Sharp Rd (CR-220). Your destination is on the right.
49. Head northwest on Mt Sharp Rd (CR-220). Go for 0.4 mi.
50. Turn left onto Whippor Will Dr. Go for 63 yd.
51. Arrive at Whippor Will Dr.
52. Head toward Mt Sharp Rd on Whippor Will Dr. Go for 63 yd.
53. Turn left onto Mt Sharp Rd (CR-220). Go for 2.2 mi.
54. Arrive at Mt Sharp Rd (CR-220).
55. Head toward Fawn Dr on Mt Sharp Rd (CR-220). Go for 4.8 mi.
56. Turn right onto Mt Gainor Rd (CR-220). Go for 51 yd.
57. Arrive at Mt Gainor Rd (CR-220). Your destination is on the right.
58. Head north on Mt Gainor Rd (CR-220). Go for 7.4 mi.
59. Continue on Creek Rd (CR-190). Go for 0.7 mi.
60. Arrive at Creek Rd (CR-190). Your destination is on the left.
61. Head east on Creek Rd (CR-190). Go for 0.5 mi.
62. Continue on Roger Hanks Pkwy. Go for 0.6 mi.
63. Continue on Roger Hanks Pkwy. Go for 0.1 mi.
64. Arrive at N Roger Hanks Pkwy. Your destination is on the right.
65. Head east on N Roger Hanks Pkwy. Go for 0.5 mi.
66. Arrive at N Roger Hanks Pkwy. Your destination is on the right.
67. Head east on N Roger Hanks Pkwy. Go for 0.5 mi.
68. Turn slightly right onto N Roger Hanks Pkwy. Go for 66 yd.

69. Take the 2nd exit from roundabout onto N Roger Hanks Pkwy. Go for 0.1 mi.
70. Continue on N Roger Hanks Pkwy. Go for 0.2 mi.
71. Turn left onto Ranch Road 12 (FM-12). Go for 47 yd.
72. Arrive at Ranch Road 12 (FM-12).
73. Head toward Summit Dr on Ranch Road 12 (FM-12). Go for 3.9 mi.
74. Arrive at Ranch Road 12 (FM-12).
75. Head northeast on Ranch Road 12 (FM-12). Go for 74 yd.
76. Turn right. Go for 58 yd.
77. Arrive at your destination on the left.
78. Head west. Go for 58 yd.
79. Turn right onto Ranch Road 12 (FM-12). Go for 2.7 mi.
80. Turn left onto Hamilton Pool Rd (RR-3238). Go for 81 yd.
81. Arrive at Hamilton Pool Rd (RR-3238).
82. Head northwest on Hamilton Pool Rd (RR-3238). Go for 5.8 mi.
83. Turn right onto Hamilton Pool Park Rd A (Park). Go for 34 yd.
84. Arrive at Hamilton Pool Park Rd A (Park).
85. Head toward Hamilton Pool Park Rd No (Park) on Hamilton Pool Park Rd A (Park). Go for 100 yd.
86. Turn slightly right onto Hamilton Pool Park Rd A (Park). Go for 84 yd.
87. Turn slightly right onto Hamilton Pool Park Rd C (Park). Go for 0.1 mi.
88. Arrive at Hamilton Pool Park Rd C (Park). Your destination is on the left.
89. Head toward Hamilton Pool Park Rd D on Hamilton Pool Park Rd C (Park). Go for 30 yd.
90. Turn left onto Hamilton Pool Park Rd No (Park). Go for 0.2 mi.
91. Continue on Hamilton Pool Park Rd A (Park). Go for 135 yd.
92. Turn right onto Hamilton Pool Rd (RR-3238). Go for 148 yd.
93. Arrive at Hamilton Pool Rd (RR-3238).
94. Head toward Camino del Baranco on Hamilton Pool Rd (RR-3238). Go for 3.5 mi.
95. Arrive at Hamilton Pool Rd (RR-3238). Your destination is on the left.

96. Head toward Rocking S Ln on Hamilton Pool Rd (RR-3238). Go for 46 yd.
97. Continue on E RR 962 (RR-962). Go for 12.3 mi.
98. Turn left onto N US-281 (US-281). Go for 48 yd.
99. Arrive at N US-281 (US-281).
100. Head south on N US-281 (US-281). Go for 0.3 mi.
101. Arrive at N US-281 (US-281).
102. Head toward Round Mtn Sandy Rd on N US-281 (US-281). Go for 16.5 mi.
103. Keep right onto N US Highway 281 (US-281 S). Go for 8.4 mi.
104. Arrive at S US Highway 281 (US-281).
105. Head southeast on S US Highway 281 (US-281). Go for 8.1 mi.
106. Turn right onto W Ranch Road 473 (RR-473) toward Kendalia. Go for 0.1 mi.
107. Arrive at W Ranch Road 473 (RR-473). Your destination is on the left.
108. Head west on W Ranch Road 473 (RR-473). Go for 7.4 mi.
109. Turn left onto FM 3351 N (FM-3351). Go for 0.1 mi.
110. Arrive at FM 3351 N (FM-3351). Your destination is on the left.
111. Head toward Jones St on FM 3351 N (FM-3351). Go for 12.1 mi.
112. Arrive at FM 3351 S (FM-3351). Your destination is on the left.
113. Head southwest on FM 3351 S (FM-3351). Go for 5.6 mi.
114. Continue on FM-3351. Go for 11 yd.
115. Continue on Ralph Fair Rd (FM-3351). Go for 1.6 mi.
116. Turn right onto Dietz Elkhorn Rd. Go for 73 yd.
117. Arrive at Dietz Elkhorn Rd. Your destination is on the left.
118. Head toward Chartwell Ln on Dietz Elkhorn Rd. Go for 1.1 mi.
119. Turn left onto Fair Oaks Pkwy. Go for 170 yd.
120. Arrive at Fair Oaks Pkwy. Your destination is on the left.
121. Head south on Fair Oaks Pkwy. Go for 1.7 mi.
122. Turn right onto W I-10. Go for 50 yd.

123. Arrive at W I-10. Your destination is on the right.

124. Head northwest on W I-10. Go for 0.9 mi.

125. Turn right. Go for 16 yd.

126. Arrive at your destination on the right.