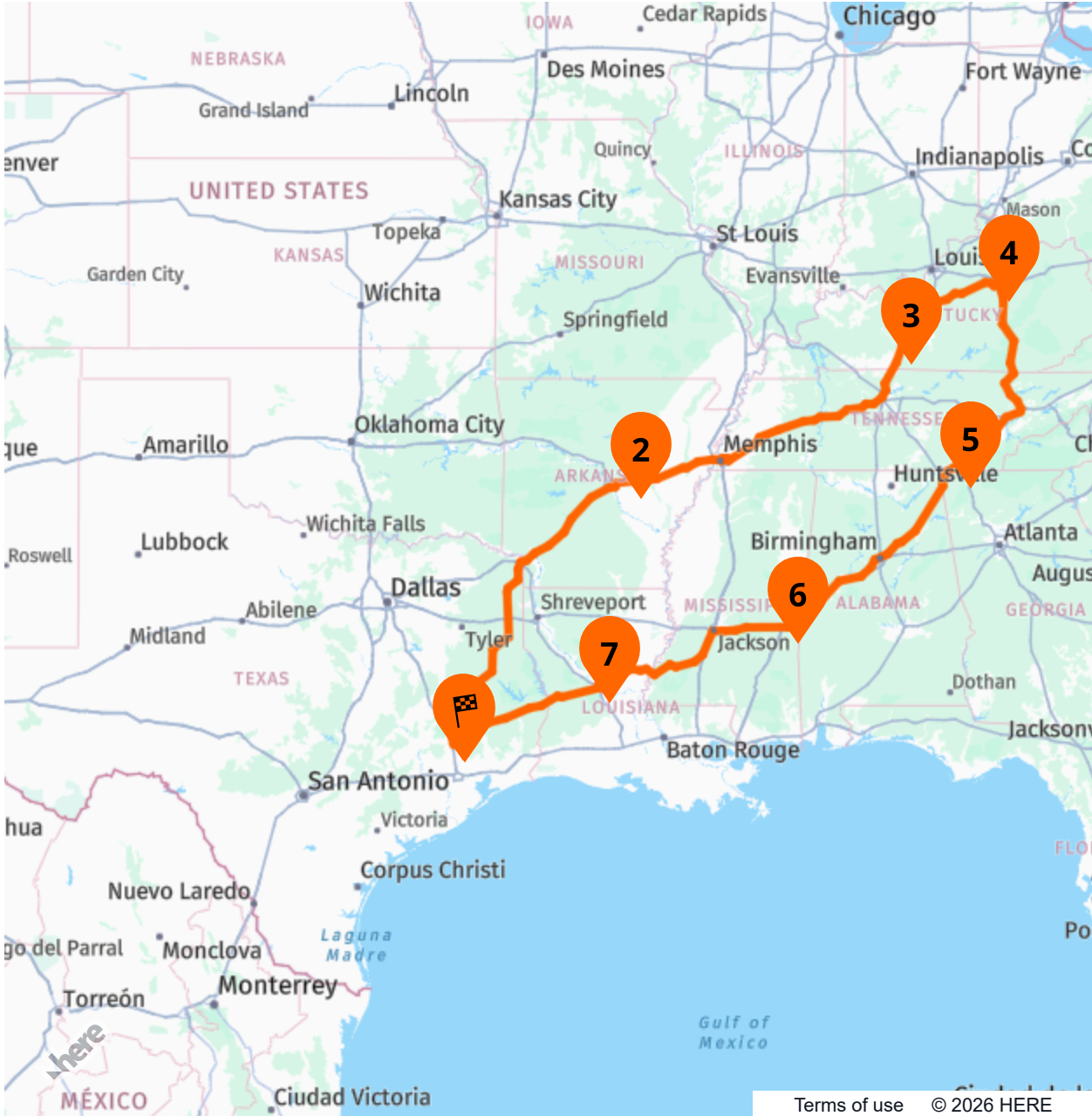



2026 CNS POSSE RIDE RT


2,033 mi / 1 d 6 hr 8 min

















2026 CNS Posse Ride Hotel Stops



















Terms of use © 2026 HERE

-  **Start at 640 FM-3083, Conroe, TX 77303, United States** 0 mi / 1 min
- Head west. Go for 197 ft.** min
- Ride Segment: 437 mi / 6 hr 30 min**

-  **Turn right toward Teas Rd/FM-3083. Go for 148 ft.** 0 mi / 1 min
- min**

| | | |
|-------------------------------------------------------------------------------------|---------------------------------------------------------------------------|------------------|
|  | Turn left onto Teas Rd (FM-3083). Go for 0.6 mi. | 0.6 mi / 1 min |
|  | Turn right onto I-45 Feeder Rd toward I-45 N. Go for 0.7 mi. | 0.7 mi / 1 min |
|  | Take left ramp onto I-45 N. Go for 22.0 mi. | 22 mi / 17 min |
|  | Take exit 113 onto TX-19 N. Go for 23.0 mi. | 23 mi / 21 min |
|  | Turn right onto E Caroline St (TX-94). Go for 16.4 mi. | 16.4 mi / 15 min |
|  | Keep left onto S State Highway 94 (TX-94). Go for 0.1 mi. | 0.1 mi / 1 min |
|  | Turn left onto W US Highway 287 (US-287). Go for 8.6 mi. | 8.6 mi / 7 min |
|  | Turn right onto FM-2781. Go for 0.6 mi. | 0.6 mi / 1 min |
|  | Turn right onto W FM-358 (FM-358/FM-2781). Go for 0.2 mi. | 0.2 mi / 1 min |
|  | Turn left onto N FM-2781 (FM-2781). Go for 0.5 mi. | 0.5 mi / 1 min |
|  | Continue on FM-2781. Go for 4.8 mi. | 4.8 mi / 4 min |
|  | Continue on FM-2781. Go for 0.3 mi. | 0.3 mi / 1 min |
|  | Continue on FM-2781. Go for 6.4 mi. | 6.4 mi / 6 min |
|  | Continue on FM 2781 S (FM-2781). Go for 0.4 mi. | 0.4 mi / 1 min |
|  | Turn right onto Main St (TX-7). Go for 14.8 mi. | 14.8 mi / 13 min |
|  | Turn left onto W TX-7 (TX-7 N) toward Nacogdoches. Go for 21.0 mi. | 21 mi / 18 min |

| | | |
|-------------------------------------------------------------------------------------|----------------------------------------------------------------------------------------------------------------|----------------------|
|  | Turn left and take ramp onto SW Stallings Dr (US-59 N) toward TX-224-LOOP N. Go for 7.2 mi. | 7.2 mi / 7 min |
|  | Turn sharp left and take ramp onto US Highway 259 (US-259 N). Go for 17.0 mi. | 17 mi / 16 min |
|  | Turn slightly right toward Carthage. Go for 463 ft. | 0.1 mi / 1 min |
|  | Continue on State Highway 315 E (TX-315). Go for 7.9 mi. | 7.9 mi / 7 min |
|  | Continue on TX-315 toward Clayton. Go for 0.8 mi. | 0.8 mi / 1 min |
|  | Continue on State Highway 315 E (TX-315). Go for 16.1 mi. | 16.1 mi / 14 min |
|  | Turn left onto NW Loop. Go for 3.4 mi. | 3.4 mi / 3 min |
|  | Take ramp onto NW Loop toward US-59 N/Marshall. Go for 0.2 mi. | 0.2 mi / 1 min |
|  | Turn left onto US Highway 59 N (US-59 N). Go for 71.2 mi. | 71 mi / 1 hr 6 min |
|  | Turn left onto Loop 59 (US-59 N). Go for 21.0 mi. | 21 mi / 19 min |
|  | Take ramp onto TX-151-LOOP W (Jarvis Pkwy) toward Dallas/I-30/Texarkana/US-59 N/I-369 N. Go for 0.9 mi. | 0.9 mi / 1 min |
|  | Continue on I-369 N (Jarvis Pkwy). Go for 3.3 mi. | 3.3 mi / 3 min |
|  | Take the exit toward US-59 E/Little Rock onto I-30 E. Go for 3.6 mi. | 3.6 mi / 3 min |
|  | Continue on I-30 E. Go for 137 mi. | 137 mi / 1 hr 51 min |
|  | Take exit 138A toward I-440 S/L.R. Natl. Airpot/L.R. River Port/Memphis onto I-440 E. Go for 10.0 mi. | 10 mi / 8 min |
|  | Take exit 11 onto I-40 E. Go for 15.7 mi. | 15.7 mi / 12 min |

- ↗ **Take exit 175 toward AR-31/Lonoke/Beebe. Go for 0.3 mi.** 0.3 mi / 1 min
- ↶ **Turn left onto AR-31 N (AR-31). Go for 0.3 mi.** 0.3 mi / 1 min
- ↵ **Keep left onto AR-31 N (AR-31). Go for 243 ft.** 0 mi / 1 min
- ↑ **Continue on Dee Dee Ln. Go for 387 ft.** 0.1 mi / 1 min
- ↷ **Turn right. Go for 138 ft.** 0 mi / 1 min

Arrive at Days Inn by Wyndham-Lonoke

2 Days Inn by Wyndham-Lonoke, 105 Dee Dee Ln, Lonoke, AR 72086, United States

Start at Days Inn by Wyndham-Lonoke
 Days Inn by Wyndham-Lonoke, 105 Dee Dee Ln, Lonoke, AR 72086, United States

- ↑ **Head toward Dee Dee Ln. Go for 138 ft.** 0 mi / 1 min
Ride Segment: 388 mi / 5 hr 25 min

- ↶ **Turn left onto Dee Dee Ln. Go for 387 ft.** 0.1 mi / 1 min

- ↑ **Continue on AR-31 N (AR-31). Go for 0.3 mi.** 0.3 mi / 1 min

- ↶ **Turn left and take ramp onto I-40 E toward Memphis. Go for 105 mi.** 105 mi / 1 hr 26 min

- ↵ **Keep left onto I-40 E toward Memphis/Nashville. Go for 4.8 mi.** 4.8 mi / 4 min

- ↑ **Continue on I-40 E (Hernando Desoto Brg). Go for 13.2 mi.** 13.2 mi / 12 min

- ↵ **Take the left exit toward Nashville onto I-40 E. Go for 198 mi.** 198 mi / 2 hr 44 min

- ↵ **Take left exit 208B toward Louisville onto I-65 N. Go for 2.1 mi.** 2.1 mi / 2 min

-  **Take left exit 86A toward Clarksville/Louisville onto I-24 W/I-65 N. Go for 2.2 mi.** 2.2 mi / 2 min

-  **Keep right onto I-65 N toward Louisville. Go for 33.2 mi.** 33 mi / 27 min

-  **Continue on I-65 N. Go for 28.2 mi.** 28 mi / 22 min

-  **Take exit 28 toward Bowling Green/US-31W/KY-446 onto KY-446 W. Go for 0.8 mi.** 0.8 mi / 1 min


-  **Turn right onto Corvette Dr. Go for 121 ft.** 0 mi / 1 min


-  **Turn left onto Willamette Ln. Go for 253 ft.** 0 mi / 1 min


-  **Turn right. Go for 279 ft.** 0.1 mi / 1 min


Arrive at Super 8 by Wyndham-Bowling Green North

3 Super 8 Bowling Green North, 110 Willamette Ln, Bowling Green, KY 42101-9170, United States


-  **Start at Super 8 by Wyndham-Bowling Green North
Super 8 Bowling Green North, 110 Willamette Ln, Bowling Green, KY 42101-9170, United States** 0.1 mi / 1 min
- Head northwest. Go for 420 ft.**
Ride Segment: 156 mi / 2 hr 15 min


-  **Turn left onto Willamette Ln. Go for 0.1 mi.** 0.1 mi / 1 min


-  **Turn right onto Corvette Dr. Go for 121 ft.** 0 mi / 1 min


-  **Turn left onto KY-446 E. Go for 0.4 mi.** 0.4 mi / 1 min


- Take ramp onto I-65 N. Go for 65.3 mi.** 65 mi / 52 min


-  **Take exit 93 toward Blue Grass Parkway/Bardstown/Lexington onto Martha Layne Collins Blue Grass Pkwy. Go for 71.4 mi.** 71 mi / 57 min


- 
Take exit 72A toward Lexington onto US-60 E (Lexington Rd). Go for 6.2 mi.
6.2 mi / 6 min


- 
Take ramp onto KY-4 S (New Circle Rd) toward New Circle Rd. Go for 7.5 mi.
7.5 mi / 7 min


- 
Take exit 16 toward Alumni Drive. Go for 0.3 mi.
0.3 mi / 1 min


- 
Turn right onto Alumni Dr. Go for 0.6 mi.
0.6 mi / 1 min


- 
Turn left onto Man O' War Blvd. Go for 1.0 mi.
1 mi / 1 min


- 
Continue on Man O' War Blvd (KY-1425 E). Go for 1.5 mi.
1.5 mi / 2 min


- 
Continue on Man O' War Blvd (KY-1425 E). Go for 0.5 mi.
0.5 mi / 1 min

- 
Continue on Man O' War Blvd (KY-1425 E). Go for 0.3 mi.
0.3 mi / 1 min

- 
Turn right onto Pleasant Ridge Dr. Go for 0.3 mi.
0.3 mi / 1 min


- 
Turn left onto Justice Dr. Go for 0.1 mi.
0.1 mi / 1 min

- 
Turn right. Go for 141 ft.
0 mi / 1 min

- 
Turn left. Go for 52 ft.
0 mi / 1 min

Arrive at Holiday Inn-Lexington Hamburg

4 **Holiday Inn-Lexington Hamburg, 1976 Justice Dr, Lexington, KY 40509-2432, United States**

- 
Start at Holiday Inn-Lexington Hamburg
Holiday Inn-Lexington Hamburg, 1976 Justice Dr, Lexington, KY 40509-2432, United States
0 mi / 1 min

- Head southeast. Go for 52 ft.**
 Ride Segment: 268 mi / 3 hr 45 min


- ↷ Turn right toward Justice Dr. Go for 200 ft. 0 mi / 1 min
- ↶ Turn left onto Justice Dr. Go for 0.1 mi. 0.1 mi / 1 min
- ↷ Turn right onto Pleasant Ridge Dr. Go for 0.3 mi. 0.3 mi / 1 min
- ↷ Turn right onto Man O' War Blvd (KY-1425 E). Go for 0.2 mi. 0.2 mi / 1 min
- ↶ Take ramp onto I-75 S toward Knoxville. Go for 108 mi. 108 mi / 1 hr 26 min
- ↑ Continue on I-75 S. Go for 53.5 mi. 54 mi / 46 min
- ↷ Take the exit toward Nashville/Chattanooga onto I-75 S/I-640 W. Go for 3.6 mi. 3.6 mi / 3 min
- ↷ Take the exit toward Nashville/Chattanooga onto I-40 W/I-75 S. Go for 17.0 mi. 17 mi / 14 min
- ↶ Keep left onto I-75 S toward Chattanooga. Go for 84.5 mi. 84 mi / 1 hr 10 min
- ↷ Take exit 1 toward US-41/East Ridge. Go for 0.3 mi. 0.3 mi / 1 min
- ↶ Turn left onto Ringgold Rd (US-41 S/US-76 E). Go for 0.3 mi. 0.3 mi / 1 min
- ↷ Turn right. Go for 194 ft. 0 mi / 1 min
- ↷ Turn slightly right. Go for 269 ft. 0.1 mi / 1 min


Arrive at La Quinta Inn & Suites by Wyndham-Chattanooga East Ridge
5 La Quinta Inn & Stes Chattanooga E, 6650 Ringgold Rd, Chattanooga, TN 37412-4228, United States


Start at La Quinta Inn & Suites by Wyndham-Chattanooga East Ridge
 La Quinta Inn & Stes Chattanooga E, 6650 Ringgold Rd, Chattanooga, TN 37412-4228, United States 0.1 mi / 1 min


Head northeast. Go for 463 ft.


Ride Segment: 299 mi / 4 hr 12 min


-
-  **Turn left onto Ringgold Rd (US-41 N/US-76 W). Go for 0.2 mi.** 0.2 mi / 1 min


 -  **Take ramp onto I-24 W toward I-75 N. Go for 15.7 mi.** 15.7 mi / 15 min


 -  **Continue on I-24 W. Go for 2.5 mi.** 2.5 mi / 2 min


 -  **Take left exit 167 toward Birmingham onto I-59 S. Go for 20.2 mi.** 20 mi / 16 min


 -  **Continue on I-59 S. Go for 241 mi.** 241 mi / 3 hr 18 min


 -  **Continue on I-20 W/I-59 S. Go for 18.6 mi.** 18.6 mi / 15 min

 -  **Take exit 153 toward MS-145 S/Quitman. Go for 0.2 mi.** 0.2 mi / 1 min

 -  **Turn left onto 22nd Ave (MS-145 S/MS-493 S). Go for 0.3 mi.** 0.3 mi / 1 min

 -  **Turn right onto S Frontage Rd. Go for 92 ft.** 0 mi / 1 min

 -  **Turn right onto S Frontage Rd. Go for 341 ft.** 0.1 mi / 1 min

 -  **Turn left. Go for 322 ft.** 0.1 mi / 1 min

Arrive at La Quinta Inn & Suites-Meridian

6

La Quinta Inn & Suites-Meridian, 1400 Roebuck Dr, Meridian, MS 39301, United States

Start at La Quinta Inn & Suites-Meridian

















La Quinta Inn & Suites-Meridian, 1400 Roebuck Dr, Meridian, MS 39301, United States



0.1 mi / 1 min

Head south. Go for 282 ft.

Ride Segment: 274 mi / 4 hr 23 min

| | | |
|-------------------------------------------------------------------------------------|-------------------------------------------------------------------------------------------------------------------------|---------------------|
|  | Turn right toward S Frontage Rd. Go for 121 ft. | 0 mi / 1 min |
|  | Turn left onto S Frontage Rd. Go for 0.2 mi. | 0.2 mi / 1 min |
|  | Turn left onto Hamilton Ave. Go for 0.3 mi. | 0.3 mi / 1 min |
|  | Turn left onto Roebuck Dr (MS-145). Go for 0.4 mi. | 0.4 mi / 1 min |
|  | Take ramp onto I-20 W/I-59 S (Tom Bailey Dr) toward Laurel/Jackson. Go for 4.8 mi. | 4.8 mi / 4 min |
|  | Keep right onto I-20 W toward Jackson. Go for 87.0 mi. | 87 mi / 1 hr 10 min |
|  | Take left exit 44 toward McComb/New Orleans onto I-55 S. Go for 30.5 mi. | 31 mi / 24 min |
|  | Take exit 61 toward Fayette onto MS-28 W (Highway 28). Go for 45.6 mi. | 46 mi / 44 min |
|  | Turn right onto Highway 33 St (MS-28/MS-33). Go for 1.0 mi. | 1 mi / 1 min |
|  | Turn left onto Highway 61 (US-61 S). Go for 23.0 mi. | 23 mi / 24 min |
|  | Keep right toward US-84 W/US-425 N/Downtown Natchez/Vidalia. LA. Go for 0.1 mi. | 0.1 mi / 1 min |
|  | Continue on John R Junkin Dr (US-84 W/US-425 N). Go for 2.7 mi. | 2.7 mi / 3 min |
|  | Continue on US-84 W/US-425 N. Go for 10.0 mi. | 10 mi / 12 min |
|  | Turn left onto Louisiana Ave (US-84). Go for 27.3 mi. | 27 mi / 29 min |
|  | Turn left onto Colonial Trails Scenic Bywy (LA-28). Go for 32.2 mi. | 32 mi / 33 min |
|  | Turn left and take ramp onto US-167 S (Claybrook Cottingham Expy) toward Alexandria/I-49/LA-28 W. Go for 2.5 mi. | 2.5 mi / 2 min |

- 
Take the exit toward LA-28 W/Shreveport/Airport onto I-49 N (Colonial Trails Scenic Bywy). Go for 5.3 mi.
5.3 mi / 4 min

- 
Take exit 90 toward LA-498 E. Go for 0.4 mi.
0.4 mi / 1 min

- 
Turn left onto Airbase Rd (LA-498 E). Go for 0.2 mi.
0.2 mi / 1 min

- 
Turn right onto W Calhoun Dr. Go for 469 ft.
0.1 mi / 1 min

- 
Turn right. Go for 171 ft.
0 mi / 1 min

- 
Turn right. Go for 102 ft.
0 mi / 1 min


Arrive at La Quinta Inn & Suites by Wyndham-Alexandria Airport

7 La Quinta Inn & Stes Alexandria, 6116 W Calhoun Dr, Alexandria, LA 71303-5067, United States

**Start at La Quinta Inn & Suites by Wyndham-Alexandria Airport
La Quinta Inn & Stes Alexandria, 6116 W Calhoun Dr, Alexandria, LA 71303-5067, United States**

 0 mi / 1 min

Head southwest. Go for 102 ft.
Ride Segment: 211 mi / 3 hr 35 min

 0 mi / 1 min

 0.1 mi / 1 min

 0.1 mi / 1 min

 1.1 mi / 1 min

 0.3 mi / 1 min

Take the 3rd exit from roundabout onto Vandenburg Dr. Go for 2.2 mi. 2.2 mi / 3 min

| | | |
|----|-----------------------------------------------------------------------------------------------|--------------------|
| ↷ | Turn right onto Coliseum Blvd (LA-28 W). Go for 45.4 mi. | 45 mi / 40 min |
| | Take the 3rd exit from roundabout onto Colonial Trails Scenic Bywy (US-171 S). Go for 1.3 mi. | 1.3 mi / 2 min |
| ↷ | Turn right onto Nolan Trce (LA-8). Go for 18.4 mi. | 18.4 mi / 19 min |
| ↑ | Continue on Burr Ferry Brg (TX-63). Go for 30.3 mi. | 30 mi / 27 min |
| ↑ | Continue on E Gibson St (US-190 W) toward Lufkin. Go for 60.8 mi. | 61 mi / 1 hr 2 min |
| ↶ | Turn left onto N Washington Ave (US-59-BR). Go for 2.0 mi. | 2 mi / 2 min |
| ↷ | Keep left onto Pan American Dr (US-59-BR S). Go for 0.4 mi. | 0.4 mi / 1 min |
| | Take ramp onto Highway 59 S (US-59 S). Go for 22.4 mi. | 22 mi / 18 min |
| ↑ | Continue on US Highway 59 N (I-69 S). Go for 4.0 mi. | 4 mi / 3 min |
| ↶ | Take ramp onto US-59 toward Conroe/TX-105-BR. Go for 0.4 mi. | 0.4 mi / 1 min |
| ↷ | Turn right onto SH 105 W (TX-105-BR). Go for 21.9 mi. | 22 mi / 28 min |
| ↶ | Turn left onto N Pacific St. Go for 322 ft. | 0.1 mi / 1 min |
| ↶ | Turn left onto W Davis St (TX-105 E). Go for 26 ft. | 0 mi / 1 min |
| 🇺🇸 | Arrive at Conroe, TX, United States | |

